








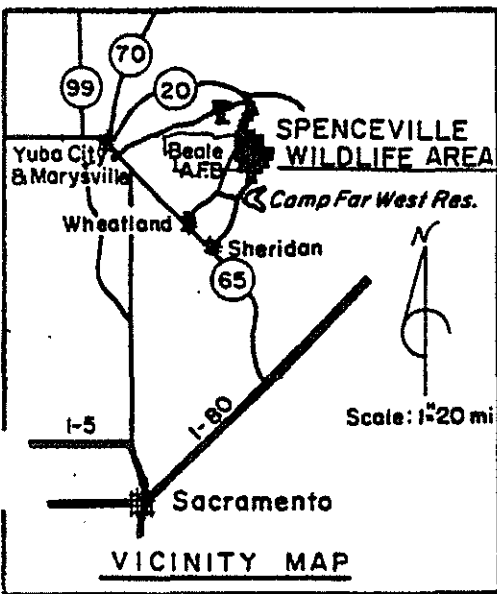
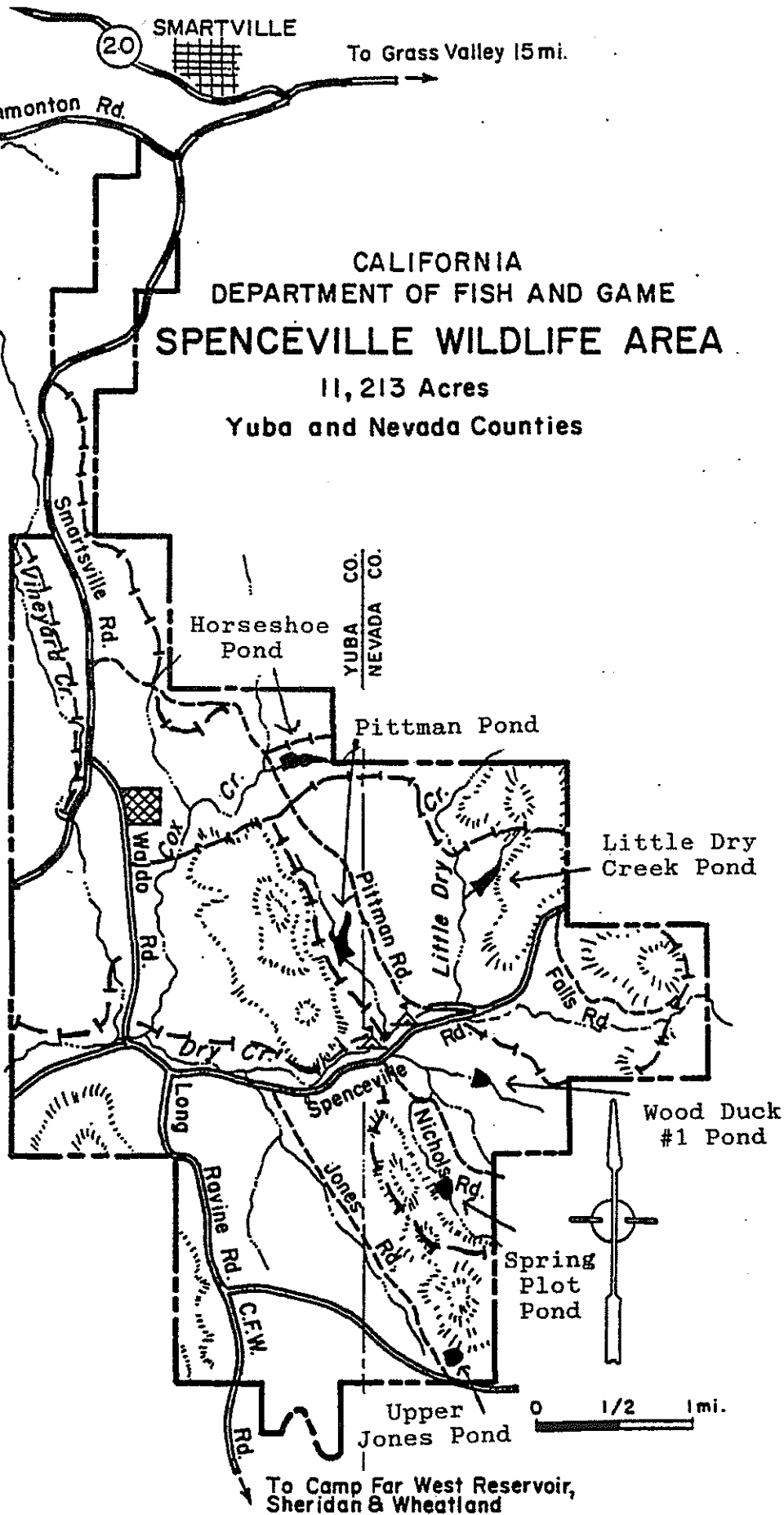


CALIFORNIA  
 DEPARTMENT OF FISH AND GAME  
**SPENCEVILLE WILDLIFE AREA**  
 11,213 Acres  
 Yuba and Nevada Counties

**LEGEND**

-  Boundary State Area
-  Stream
-  Reservoir
-  Campsite
-  Paved Road
-  Improved Roads Open To The Public
-  Shooting Area
-  Administrative Road Closed To Unauthorized Vehicles.
-  Equestrian Trail



## SPENCEVILLE WILDLIFE AREA - 11,213 acres

Open for Hunting: Sept. 1 - Jan. 31 and spring turkey season, Type C area

Access: East of Marysville on Highway 20 about 18 miles and turn right on Smartsville Road for 1 mile to enter the wildlife area.

Activities: **Mourning dove** - Good nesting population, hunting best along the 16.5 miles of perennial stream and 40+ ponds.

**Wild turkey** - Best hunting in the spring. Permits are issued by drawing for Saturday, Sunday, Wednesday, Saturday, and Sunday for the first 9 days of spring turkey season. Call the Department of Fish and Game, Region 2, in February for spring turkey hunt application instructions.

**Deer** - Good population. Columbian black-tailed deer may migrate down from higher elevations in Nevada and Sierra Counties in late October. Good, resident deer population. Zone D-3.

**Valley quail** - Found near water and blackberries.

**Tree squirrels, rabbits, coyotes, and ground squirrels** - Scattered throughout the area.

**Wild pig** - On rare occasions they enter the area from the south.

**Waterfowl** - Jump shoot the ponds for mallards and wood ducks.

**Chukar and bobwhite** (leftover after dog field trials) - Chukar may be taken during chukar season and the bobwhite may be taken during quail season. Usually found in the open areas.

**Fishing** - Fishing best for largemouth bass, bluegill, and catfish in the following waters: Pittman, Horseshoe, Little Dry Creek, Wood Duck #1, Spring Plot, and Upper Jones Ponds. Also Dry Creek, Little Dry Creek, and Cox Creek.

Cost: None. No registration or reservation required except for the first 9 days of spring turkey season.

Motels: Contact the Yuba-Sutter Chamber of Commerce at (530) 743-5601 for motel information in Marysville and Yuba City.

Pursuant to Title 14, California Code of Regulation, Section 550 (b) (1), the Regional Manager has authorized the following specific regulations governing individual activities on this wildlife area.

A. Camping - Camping from Sept. 1 through April 15 in designated campsites only. Camping is limited to 7 consecutive days or 14 days total during the calendar year.

B. Dog Training - Permits for individuals are issued July 1 through March 15 by DFG, Region 2.

C. Equestrian Trail Riding - Trail riding is limited to designated trails, graveled administrative roads (Pittman, Falls, Nichols, Jones), and within 25 feet of any wildlife area exterior boundary fence. No cross country riding is permitted.

D. Equestrian-drawn carriages - Only county roads open to vehicles may be used.

E. Bicycles - Bicycle use by individuals is restricted to graveled administrative roads (Pittman, Falls, Nichols, Jones) and county roads. The roads listed above are all gated with white pipe gates.

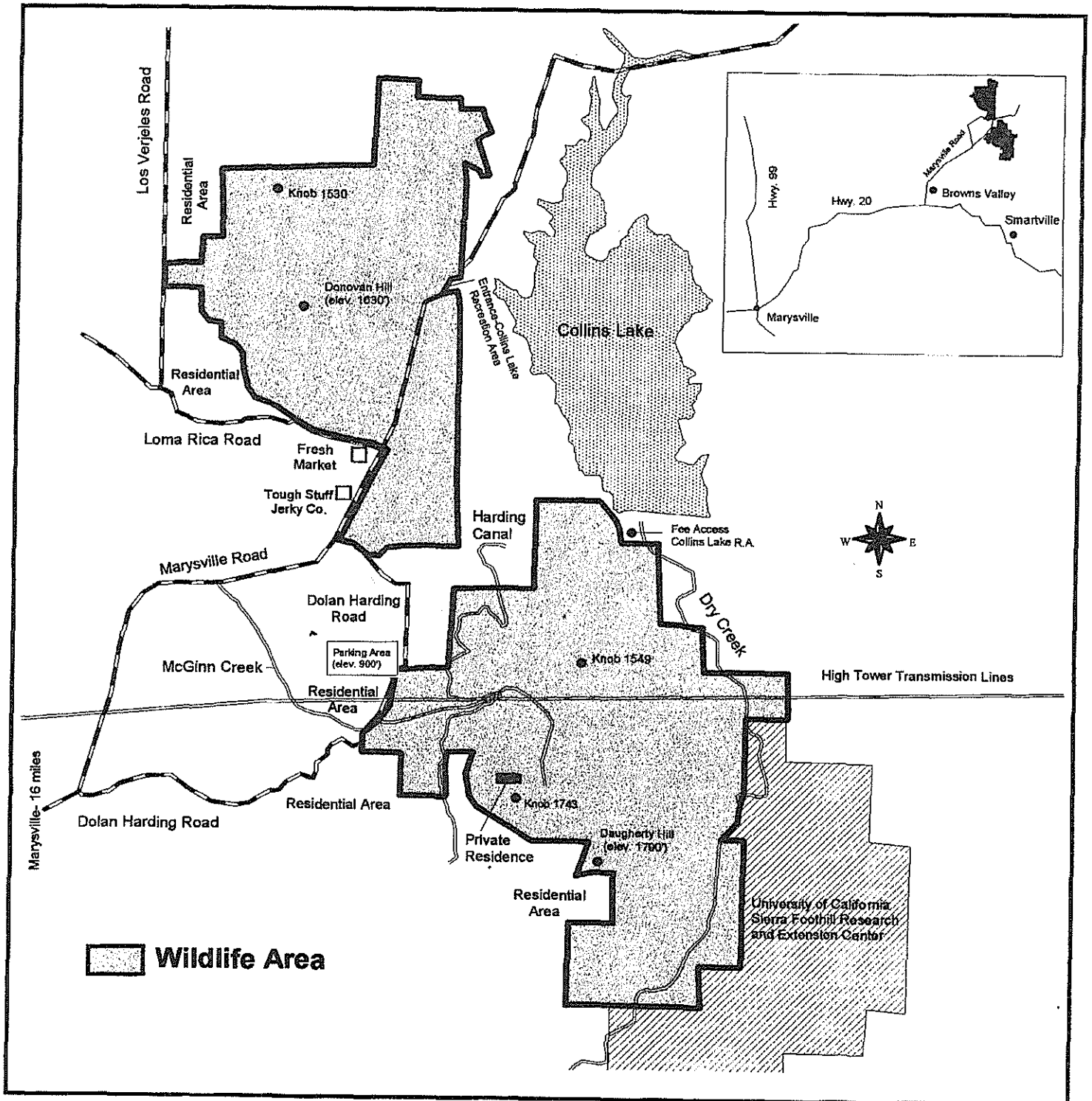
F. Archery - Target practice at the public archery and/or shooting areas only. Archery equipment may be possessed on the wildlife area during hunting seasons when archery equipment is authorized.

THE AREA MANAGER SHALL DETERMINE IF OTHER INDIVIDUAL ACTIVITIES NOT COVERED UNDER THESE REGULATIONS OR TITLE 14 ARE COMPATIBLE WITH THE PRIMARY WILDLIFE GOALS AND OBJECTIVES OF THE AREA. INQUIRIES SHOULD BE DIRECTED TO THE AREA MANAGER AT (530) 538-2236.

PLEASE NOTE: Area regulations are subject to change. Special restrictions on recreational uses, hunt days and methods of take are listed in the current years's issue of HUNTING AND OTHER PUBLIC USES ON STATE AND FEDERAL AREAS, available at Fish and Game offices and places where licenses are sold.

# California Department of Fish and Game DAUGHERTY HILL WILDLIFE AREA

YUBA COUNTY-- 4,200 Acres



## DAUGHERTY HILL WILDLIFE AREA -4,200 acres

**Open for Hunting:** July 1 - January 31 and spring turkey season. Type C area.

**Habitat:** Rolling hills covered with blue and live oak, gray pine, ceanothus, and poison oak.

**Activities:** Valley quail and tree squirrels - Good populations throughout the area.

Deer - Good population. Columbian black-tailed deer may migrate down from higher elevations in Plumas and Sierra counties in late October. Small, resident population. Zone D-3

Wild turkey - Good population. Fall Hunting - Open the entire season without reservation. Spring Hunting - Reservation required for the first nine days and then open every day without a reservation.

**Spring Turkey Hunt Reservation Application Procedure for the First Nine Days - Permits are issued by drawing for Saturday, Sunday, Wednesday, Saturday and Sunday of the first nine days of spring turkey season. Fill out a postcard with the hunter's name, address, phone and hunting license numbers. Include the words "Daugherty Hill Wildlife Area" and your choice of hunt dates in order of preference. Up to two hunters may apply per postcard and both must include their hunting license numbers. You may submit only one application for this drawing. Send completed post cards to: Department of Fish and Game, 1701 Nimbus Road, Suite A, Rancho Cordova, CA 95670. Call the Department of Fish and Game, Region 2, in February for the drawing date which is usually during the first week of March.**

Mourning dove - Good population

Jackrabbits and cottontails - Good population of jackrabbits and a fair population of cottontails.

Coyote - Good population

**Cost:** None. No registration or reservation required except for the first nine days of spring turkey season.

**Location and Access:** Approximately 17 miles east of Marysville. From Marysville, take Highway 20 to Marysville Road; proceed north (left) on Marysville Road about 8.3 miles to the second Dolan Harding Road intersection. The Donovan Hill Unit begins here. The parking lot for the Daugherty Hill unit is located one mile south of Marysville Road on Dolan Harding Road.

Fee access to the Daugherty Hill Unit is also available through the Collins Lake Recreation Area.

**Horses and Bicycles** - Allowed from May 5 through September 15 on the Daugherty Hill Unit of the wildlife area only.

**Camping:** Not allowed on the wildlife area. Overnight parking is allowed in the Daugherty Hill Unit parking lot only.

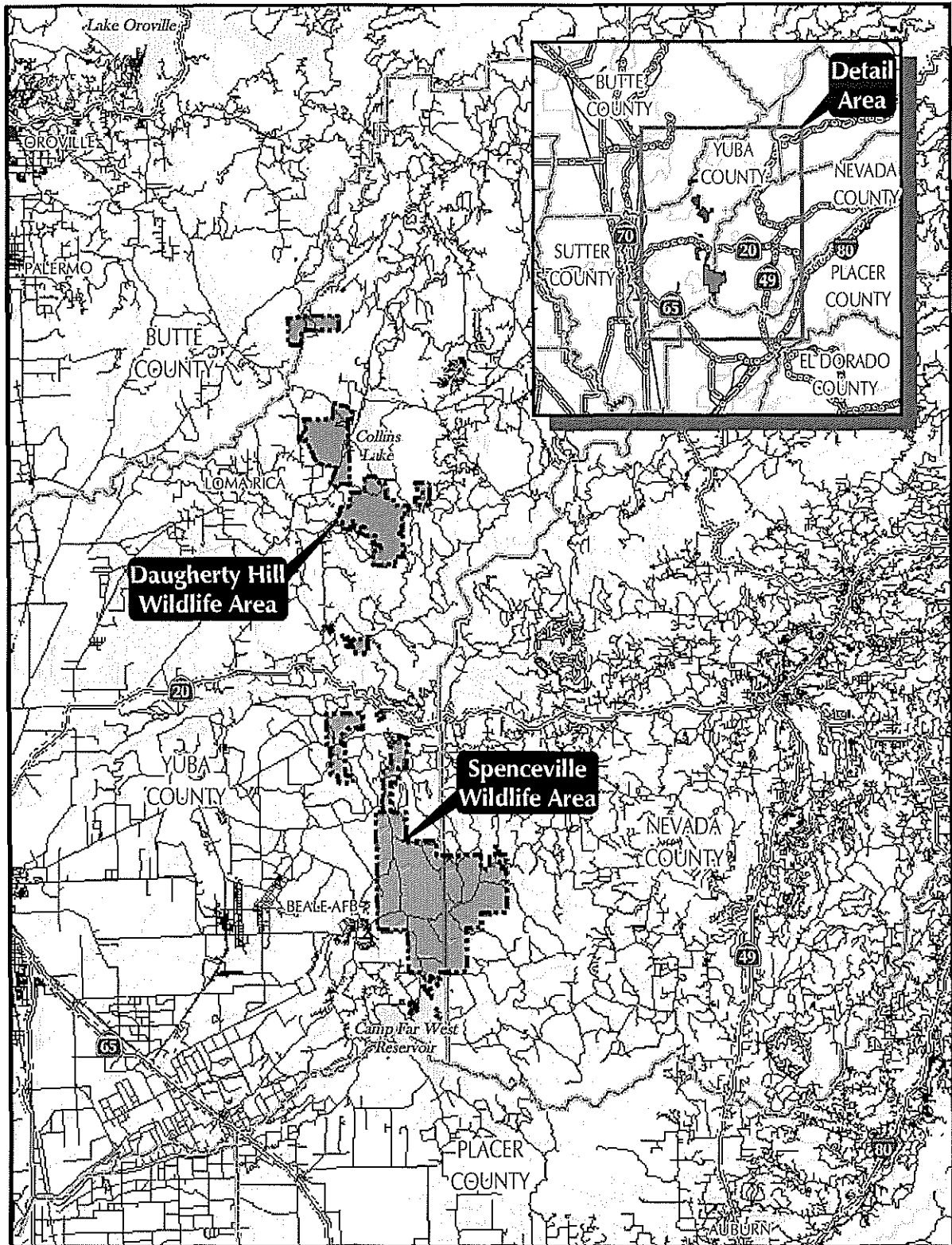
Collins Lake Recreation Area - Privately operated campgrounds where fishing, RV hookups, hot showers, laundry and a general store are available. The Daugherty Hill Unit has walk-in access from the campground. For entry hours and campground info call 1-800-286-0576 or visit [www.collinslake.com](http://www.collinslake.com). Motels are located in Marysville and Yuba City. Contact the Yuba-Sutter Chamber of Commerce at (530) 743-6501 for motel information.

PLEASE NOTE: Area regulations are subject to change. Special restrictions on recreational uses, hunt days and methods of take are listed in the current year's issue of HUNTING AND OTHER PUBLIC USES ON STATE AND FEDERAL AREAS, available at Fish and Game offices and places where licenses are sold.



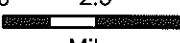
Department of Fish and Game, Region 2, 1701 Nimbus Road, Suite A

Rancho Cordova, California 95670. (916) 358-2900

Revised 2/01



**SITE AND VICINITY OF SPENCEVILLE AND DAUGHERTY HILL WILDLIFE AREAS**

 <p><b>FOOTHILL ASSOCIATES</b>  <small>ENVIRONMENTAL CONSULTING • PLANNING          LANDSCAPE ARCHITECTURE</small></p>	<p>N</p> 	<p>0 2.5 5          Miles</p> 	<p>Drawn By: DBV          Date: 09/29/05</p>	<p><b>FIGURE 1</b></p>
---	--	---	--	------------------------